RNAV (GPS) RWY 34
FORT WORTH MEACHAM INTL (FTW)

WAAS CH 53412 W34A	APP CRS 344°	Rwy ldg 7455 TDZE 680 Apt Elev 710

For uncompensated Baro-VNAV systems, LNAV/VNAV NA below -5°C (23°F) or above 54°C (130°F). DME/DME RNP-0.3 NA. For inop MALS, increase LNAV/VNAV Cat D and LNAV Cat D visibility to 1⅜ mile.

MALS

MISSED APPROACH: Climb to 3000 direct WOROD and hold.

ATIS	REGIONAL APP CON	MEACHAM TOWER	GND CON	CLNC DEL
120.7	(North) 118.1 306.95 (South) 135.975 379.9	118.3 257.8	121.9	124.65

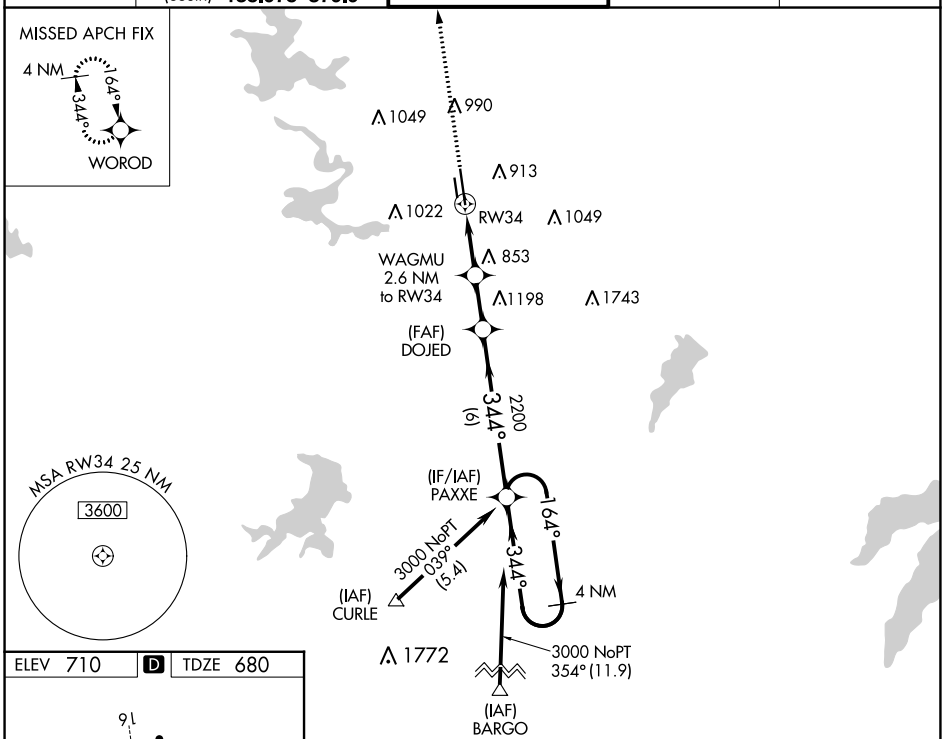

ELEV 710 | D | TDZE 680

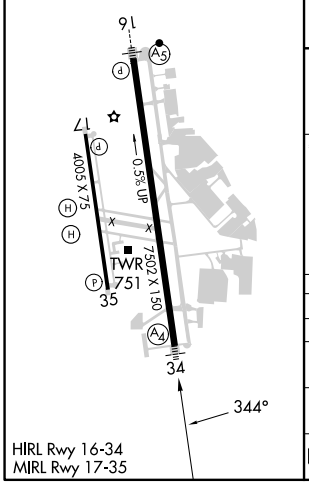

HIRL Rwy 16-34
MIRL Rwy 17-35

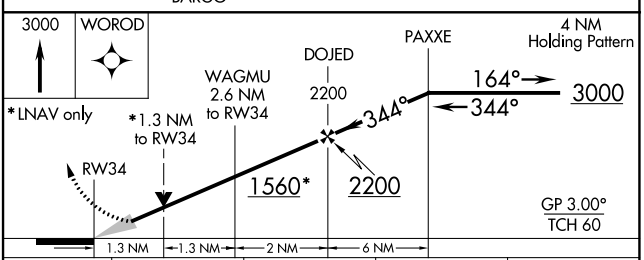

CATEGORY	A	B	C	D
LPV DA	880-¾ 200 (200-¾)			
LNAV/VNAV DA	1091-1⅛ 411 (400-1⅛)			
LNAV MDA	1160-¾ 480 (500-¾)		1160-1⅛ 480 (500-1⅛)	
C CIRCLING	1260-1 550 (600-1)	1280-1 570 (600-1)	1340-1¾ 630 (700-1¾)	1500-2½ 790 (800-2½)

SC-2, 22 FEB 2024 to 21 MAR 2024