| APP CRS | Rwy ldg | 4600 |
|---|---|---|
| 038° | TDZE | 368 |
| | Apt Elev | 368 |

# RNAV (GPS) RWY 4L
## NENANA MUNI (ENN) (PANN)

RNP APCH.

When local altimeter setting not received, use Fairbanks Intl altimeter setting and increase all MDAs 100 feet and LNAV Cat C and Circling Cats C/D visibility ¼ SM. Circling NA west of Rwy 4L-22R. Procedure NA at night. Circling NA to Rwys 4R, 22L, 4W and 22W. Rwy 4L helicopter visibility reduction below 1 SM NA.

MISSED APPROACH: Climbing right turn to 3000 direct ICEBI and hold.

| ASOS | FAIRBANKS APP CON | FAIRBANKS RADIO | CTAF |
|---|---|---|---|
| 125.2 | 125.35 363.2 | 122.5 | 122.1 L |

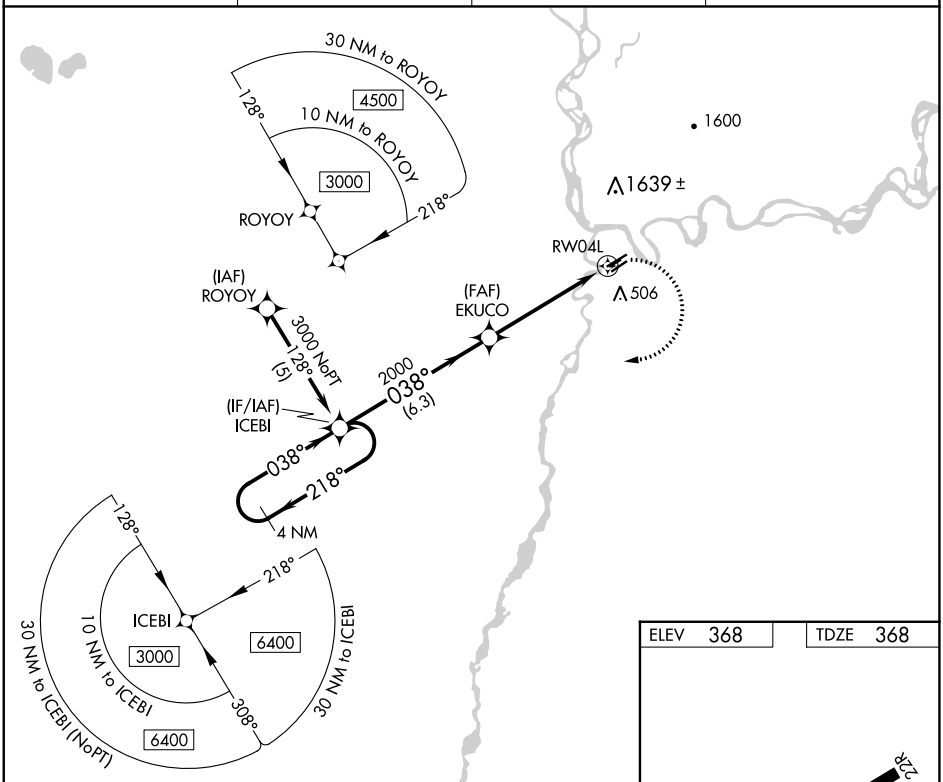


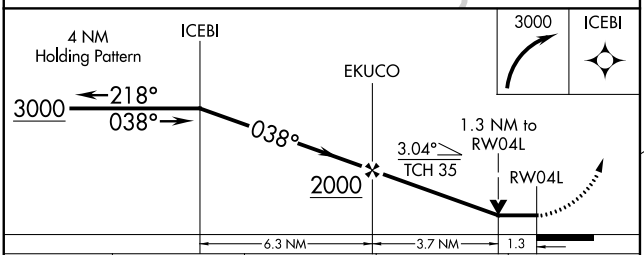


| CATEGORY | A | B | C | D |
|---|---|---|---|---|
| LNAV MDA | 800-1 432 (500-1) | | 800-1¼ 432 (500-1¼) | 800-1½ 432 (500-1½) |
| CIRCLING | 860-1 492 (500-1) | | 1180-2½ 812 (900-2½) | 1180-2¾ 812 (900-2¾) |

ELEV 368 TDZE 368

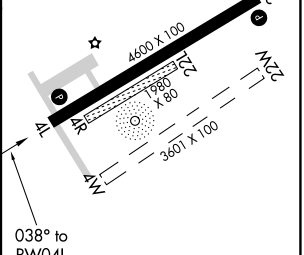


MIRL Rwys 4L-22R and 4R-22L
REIL Rwys 4L and 22R L

AK, 25 JAN 2024 to 21 MAR 2024

AK, 25 JAN 2024 to 21 MAR 2024