

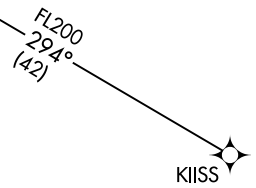

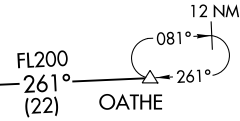
RNAV 1 - DME/DME/IRU or GPS  
 RADAR required for non-GPS equipped aircraft

DENVER APP CON  
 126.55 269.525  
 D-ATIS ARR  
 125.6 379.9  
 DENVER TOWER  
 128.75 273.55 (Rwy 7-25)  
 132.35 239.275 (Rwys 8-26, 17L-35R)  
 124.3 322.45 (Rwy 17R-35L)  
 135.3 351.95 (Rwys 16L-34R, 16R-34L)



See following page  
 for arrival routes

CLASH  
 FL220  
 FL190



- NOTE: Turbojet aircraft only.
- NOTE: Turbojet aircraft descend via MACH number until intercepting 280K. Maintain 280K until slowed by the STAR.
- NOTE: Denver Center will issue "descend via" clearance and landing direction.
- NOTE: Expect runway assignment on initial contact with Denver TRACON.
- NOTE: Landing North select Rwy 35R Transition.
- NOTE: Landing South select Rwy 17R Transition.
- NOTE: Landing East select Rwy 7 Transition.
- NOTE: Landing West select Rwy 26 Transition.

KLISS TRANSITION (KLISS.CLASH4)  
OATHE TRANSITION (OATHE.CLASH4)

(CONTINUED ON FOLLOWING PAGE)

NOTE: Chart not to scale.

CLASH FOUR ARRIVAL (RNAV) Transition Routes  
 (CLASH.CLASH4) 07OCT21  
 DENVER, COLORADO  
 DENVER INTL (DEN)

(CLASH.CLASH4) 23110  
 CLASH FOUR ARRIVAL (RNAV) Transition Routes  
 AL-9077 (FAA)  
 DENVER INTL (DEN)  
 DENVER, COLORADO

