WAAS CH 56515 W36A	APP CRS 003°	Rwy ldg 9000 TDZE 744 Apt Elev 748

RNAV (GPS) Y RWY 36L
CHARLOTTE/DOUGLAS INTL (CLT)

RADAR required for procedure entry. RNP APCH.

Circling NA at night. Simultaneous approach authorized. LNAV procedure NA during simultaneous operations. Use of FD or AP required during simultaneous operations. For inop ALS, increase LNAV/VNAV all Cats visibility to RVR 4500 and increase LNAV Cats C/D visibility to RVR 6000. For uncompensated Baro-VNAV systems, LNAV/VNAV NA below -10°C or above 54°C.

ALSF-2

MISSED APPROACH: Climb to 1200 then climbing left turn to 4000 direct BUDKE and hold.

D-ATIS	CHARLOTTE APP CON	CHARLOTTE TOWER	GND CON	CLNC DEL
ARR 121.15 DEP 132.1	(001°-119°) 128.32 (120°-295°) 120.05 (296°-360°) 134.75 (180°-359°) 257.2 (360°-179°) 307.8	(Rwys 18L-36R) 118.1 257.8 (Rwy 18C-36C) 126.4 257.8 (Rwy 18R-36L) 133.35 257.8	121.8 348.6 (WEST) 121.9 348.6 (EAST)	127.15 348.6 CPDLC

MISSED APCH FIX

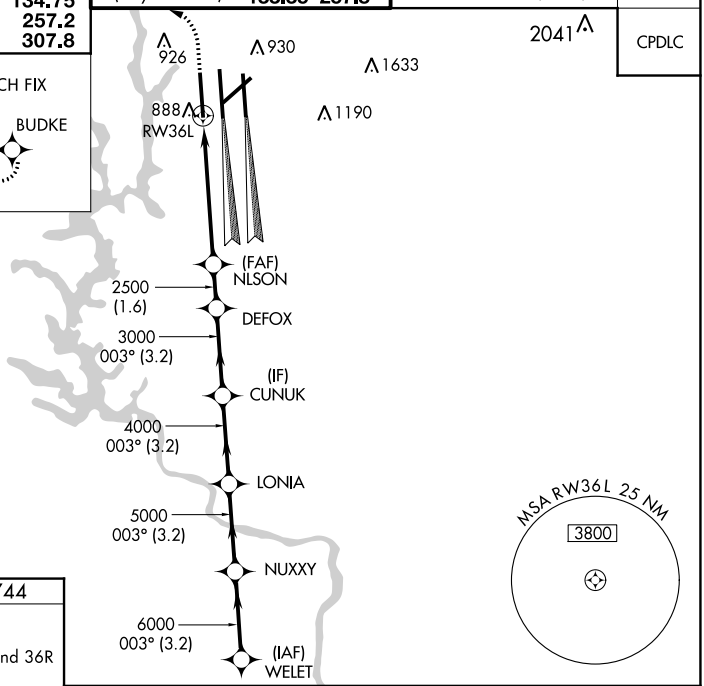

ELEV 748 | D | TDZE 744

HIRL all Rwys
REIL Rwys 18L and 23
TDZ/CL Rwys 18R, 36L, 36C and 36R

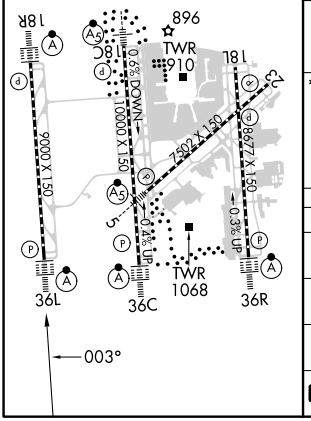



CATEGORY	A	B	C	D
LPV DA	944/18 200 (200-½)			
LNAV/VNAV DA	1049/24 305 (400-½)			
LNAV MDA	1140/24 396 (400-½)		1140/35 396 (400-⅝)	
C CIRCLING	1380-1 632 (700-1)		1500-2¼ 752 (800-2¼)	1500-2½ 752 (800-2½)

SE-2, 22 FEB 2024 to 21 MAR 2024