


PRINCETON ONE DEPARTURE

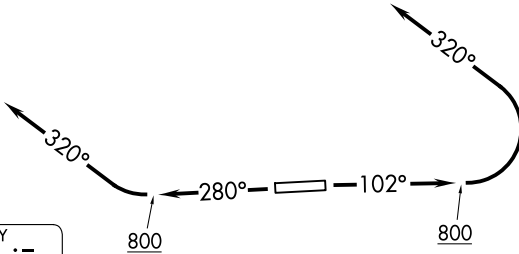
△ ELIOT

**TOP ALTITUDE:
2000**


NEW YORK DEP CON
132.8 379.9
UNICOM
122.725

SOLBERG
112.9 SBJ 
Chan 76


LANNA △



YARDLEY
108.2 ARD 
Chan 19

ROBBINSVILLE
113.8 RBV 
Chan 85

ZUBAX 

MC GUIRE
110.6 GXU 
Chan 43

TAKEOFF MINIMUMS:

Rwy 28: Standard.
Rwy 10: 400-2¼ or Standard with minimum
climb of 310' per NM to 700.

NOTE: RADAR required.

Note: Chart not to scale.



DEPARTURE ROUTE DESCRIPTION

TAKEOFF RWY 10: Climb on heading 102° to 800 then climbing left turn to heading 320°, thence
TAKEOFF RWY 28: Climb on heading 280° to 800 then climbing right turn to heading 320°, thence

. . . . for vectors to assigned route/fix. Maintain 2000, expect clearance to filed altitude/flight level ten (10) minutes after departure.

PRINCETON ONE DEPARTURE

NE-2, 22 FEB 2024 to 21 MAR 2024

NE-2, 22 FEB 2024 to 21 MAR 2024